
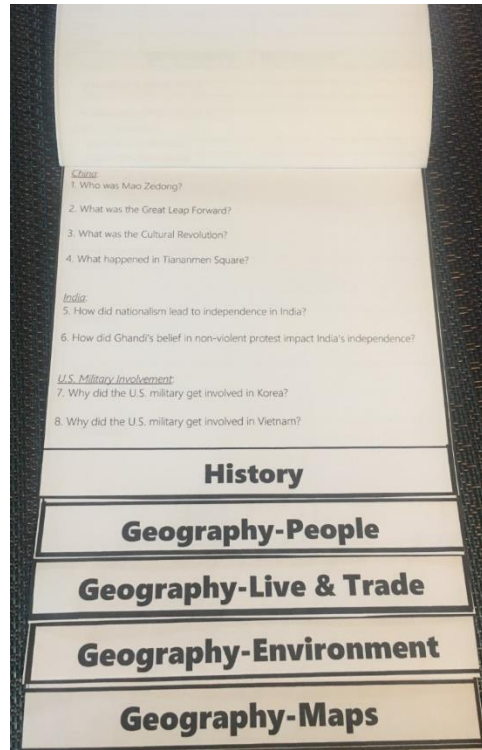
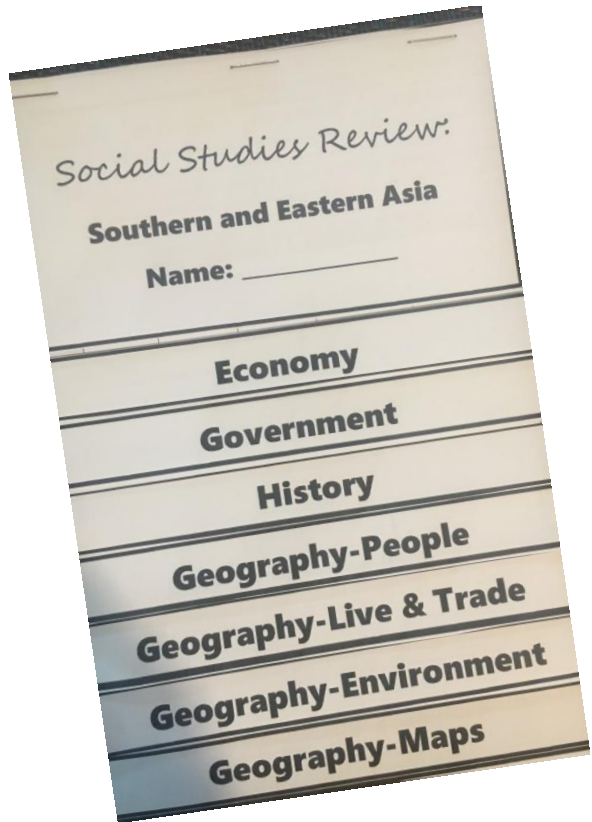


SOCIAL STUDIES REVIEW FLIPBOOK:

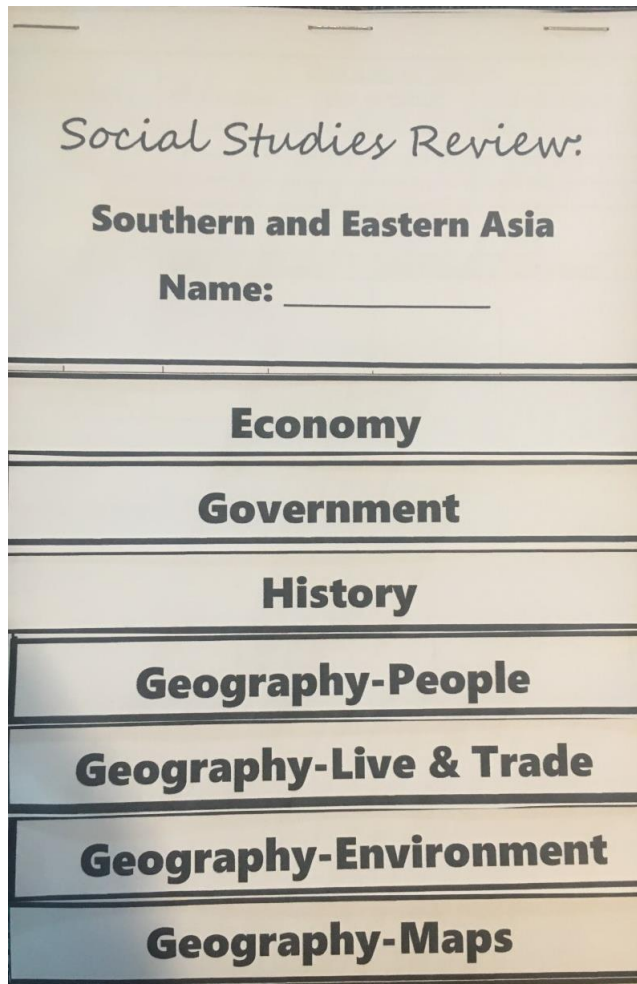
Southern and Eastern Asia



7TH GRADE

BY: RIKKI STEWART

Example and Directions for Assembling the Flipbook



1. Cut out each of the 8 sections.
2. Order the sections from shortest to longest.
3. Staple the top so that all 8 sections are stapled together as a flipbook.

	<i>Three Economic Questions:</i>			
<i>Economy Type:</i>	<i>What to make?</i>	<i>How to make it?</i>	<i>Whom to make it for?</i>	
<i>Traditional:</i>				
<i>Command:</i>				
<i>Market:</i>				
<i>A Mixed Economy is:</i>				
<i>Economic System</i>	<i>China:</i>	<i>India:</i>	<i>Japan:</i>	<i>North Korea:</i>

China:

1. Who was Mao Zedong?
2. What was the Great Leap Forward?
3. What was the Cultural Revolution?
4. What happened in Tiananmen Square?

India:

5. How did nationalism lead to independence in India?
6. How did Ghandi's belief in non-violent protest impact India's independence?

U.S. Military Involvement:

7. Why did the U.S. military get involved in Korea?
8. Why did the U.S. military get involved in Vietnam?

Economy

Role of Citizen:

Democratic government: _____

Autocratic government: _____

Types of Democracy:

A parliamentary democracy is _____

A presidential democracy is _____

	<i>Type of Government:</i>	<i>Role of the citizen:</i>
<i>China:</i>		
<i>India:</i>		
<i>Japan:</i>		
<i>North Korea:</i>		
<i>South Korea:</i>		

History

Social Studies Review:

Southern and Eastern Asia

Name: _____

Government

What is an ethnic group?

What is a religious group?

Describe the belief systems:

Buddhism:

Hinduism:

Shintoism:

Confucianism:

Geography-People

<u>Features:</u>	<u>Impact on where people live:</u>	<u>Impact on trade (economy):</u>
<u>Mountain features:</u>		
<u>Water features:</u>		
<u>Desert features:</u>		

Geography-Live & Trade

Water Pollution:

	<i>Chang Jiang (Yangtze) River:</i>	<i>Ganges River:</i>
Causes:		
Effects:		

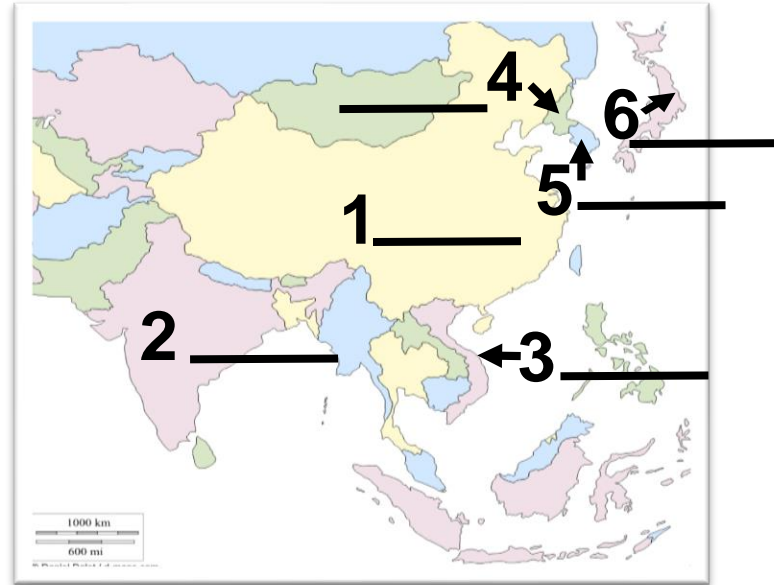
Pollution:

	<i>China:</i>	<i>India:</i>
Causes:		
Effects:		

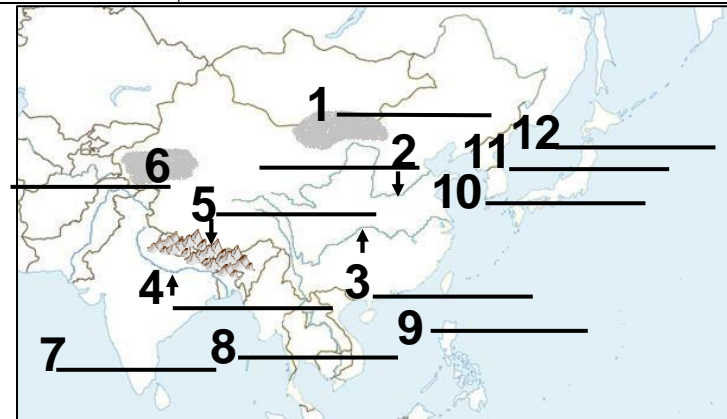
Flooding:

	<i>China:</i>	<i>India:</i>
Causes:		
Effects:		

Geography-Environment



Southern & Eastern Asia Countries Map: Label the following countries on the map: China, India, Japan, North Korea, South Korea, and Vietnam



Southern & Eastern Asia Physical Features Map: Label the following physical features on the map: Ganges River, Huang He (Yellow River), Chang Jiang (Yangtze) River, Bay of Bengal, Indian Ocean, Sea of Japan, South China Sea, Yellow Sea, Gobi Desert, Taklimakan Desert, Himalayan Mountains, Korean Peninsula

Geography-Maps